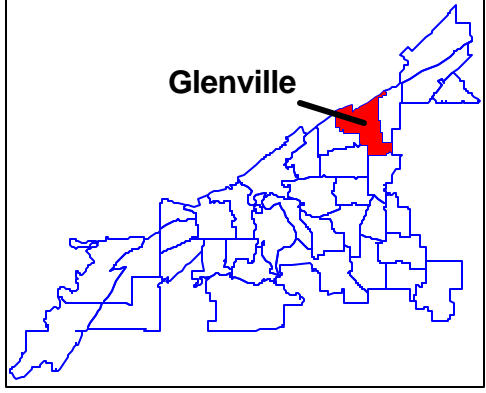
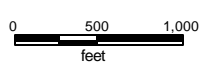
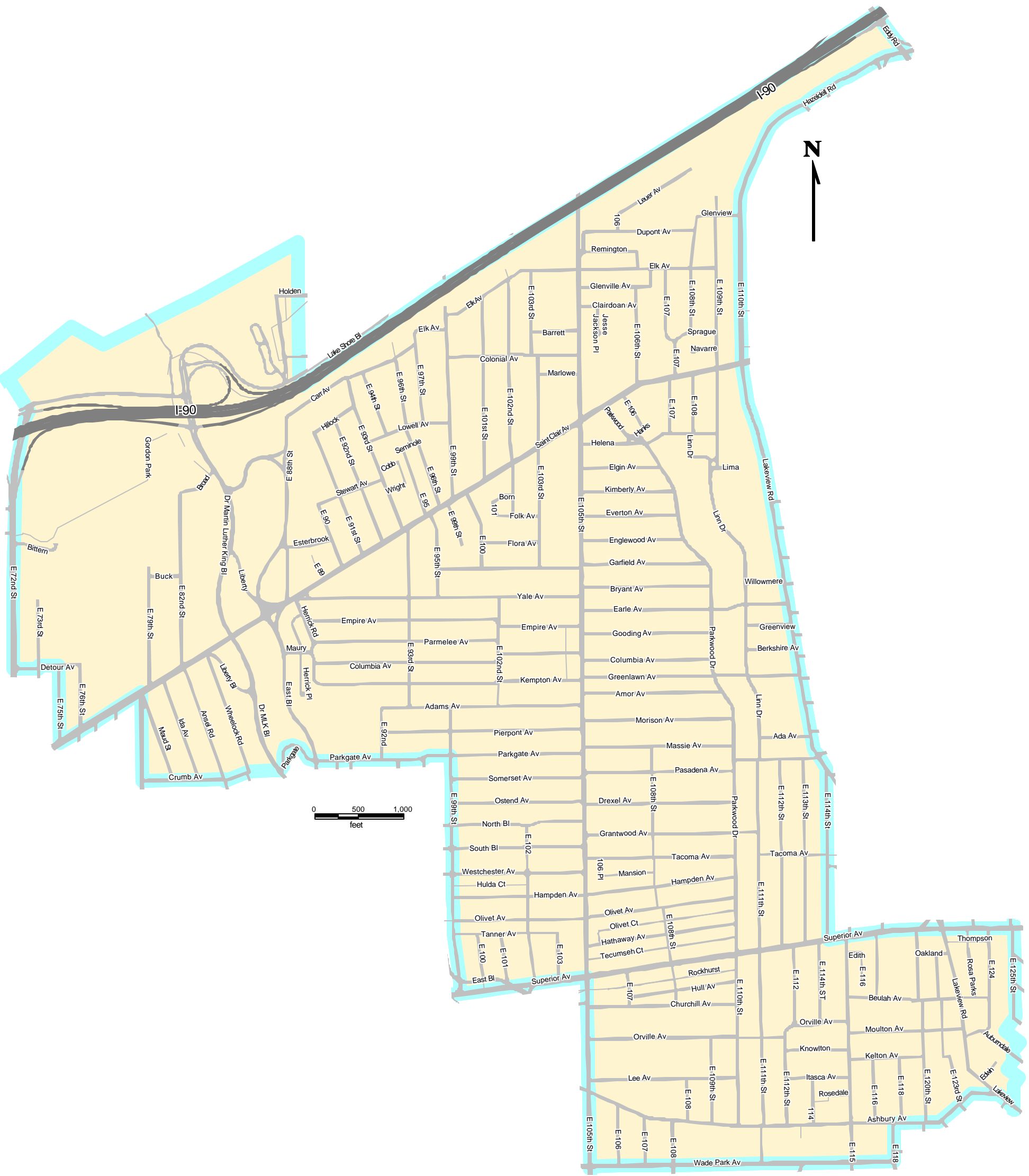


# Glenville



Source:  
NODIS, 2000 (Conflated TIGER Street)  
Cleveland Planning Commission, 2002 (SPA-Neighborhood)  
Cuyahoga County Engineer's Office, 1993 (Street Pavement)

Prepared by:  
Northern Ohio Data & Information Service (NODIS)  
Maxine Goodman Levin College of Urban Affairs  
Cleveland State University  
(216) 687-2210 <http://nodisnet1.urban.csuohio.edu>  
Prepared 2/15/07 AD