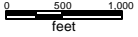
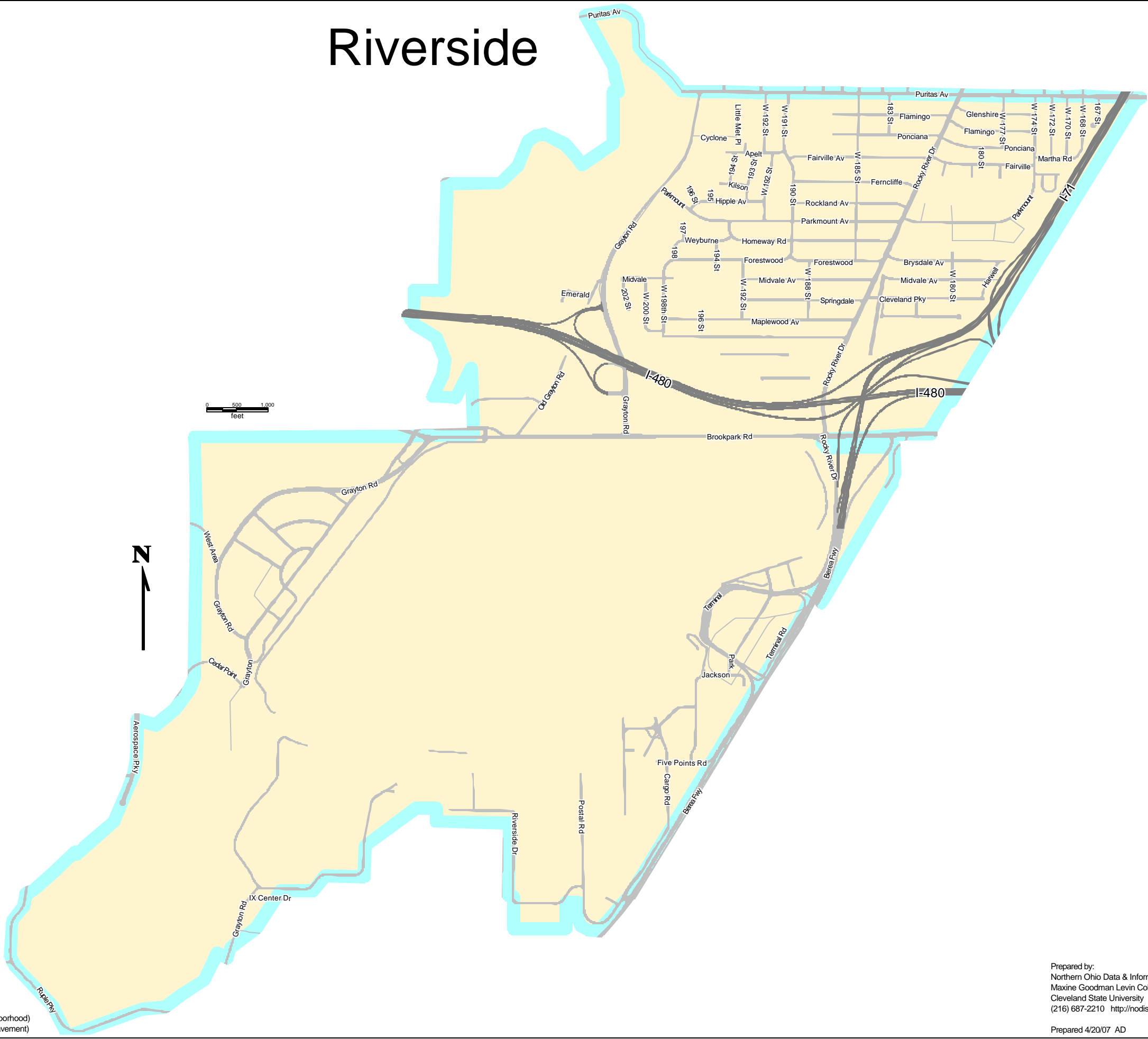
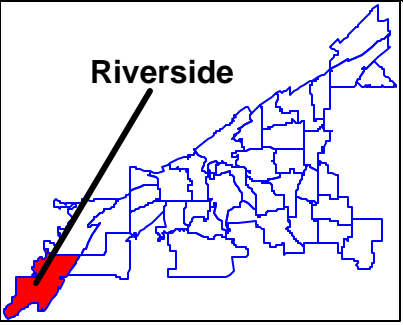


# Riverside



-  Street
-  Interstate
-  Neighborhood (SPA)

Source:  
 NODIS, 2000 (Confliated TIGER Street)  
 Cleveland Planning Commission, 2002 (SPA-Neighborhood)  
 Cuyahoga County Engineer's Office, 1993 (Street Pavement)

Prepared by:  
 Northern Ohio Data & Information Service (NODIS)  
 Maxine Goodman Levin College of Urban Affairs  
 Cleveland State University  
 (216) 687-2210 <http://nodisnet1.urban.csuohio.edu>

Prepared 4/20/07 AD