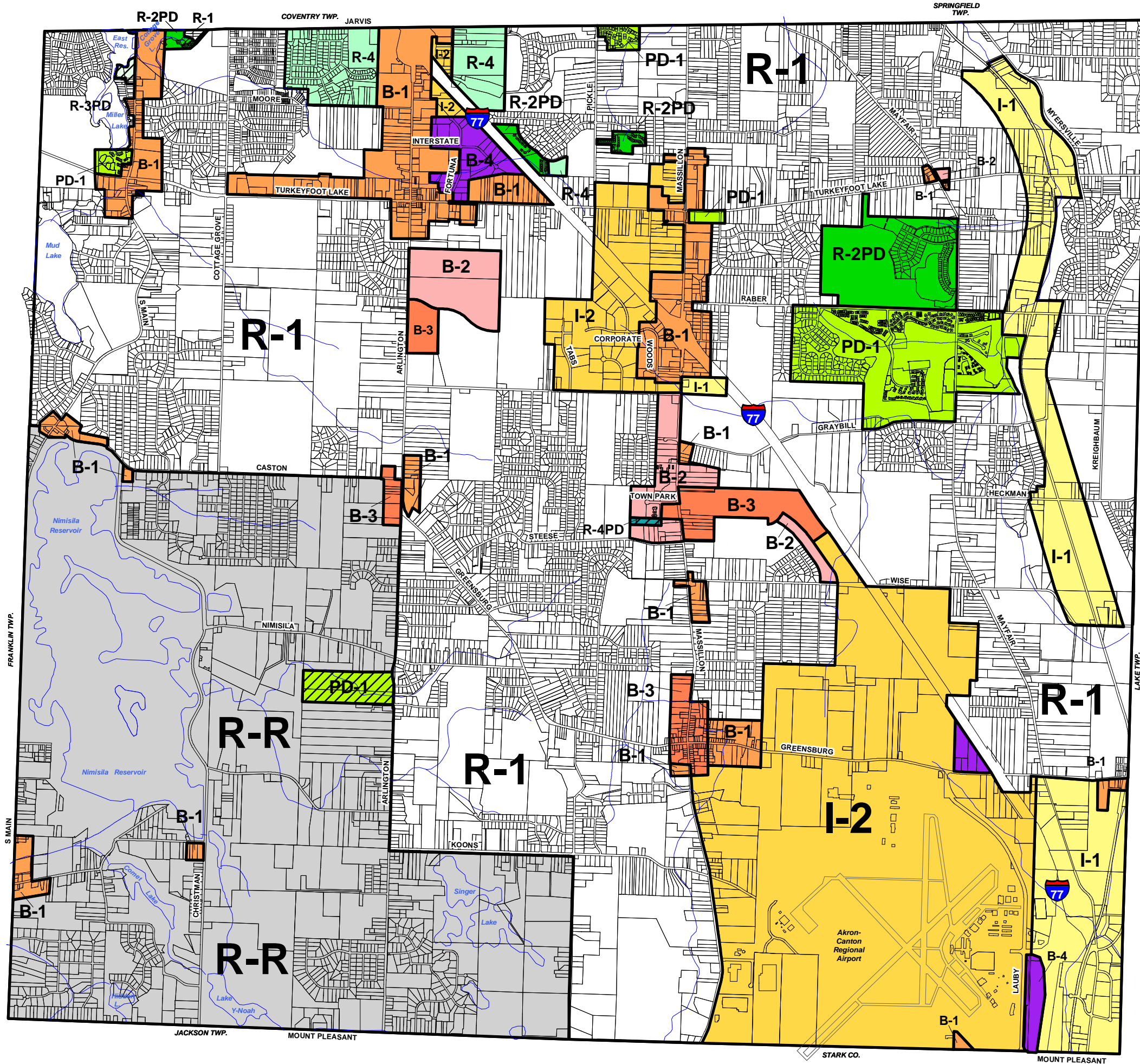
















# City of Green Official Zoning Map



## Zoning Districts

-  B-1: General Business
-  B-2: Business Office
-  B-3: Retail Business
-  B-4: Highway Service
-  I-1: General Industrial
-  I-2: Limited Industrial
-  R-R: Rural Residential
-  PD-1: Planned Development
-  R-1: Single Family
-  R-2PD: Single Family Planned Development
-  R-3PD: Single Family Zero Lot Line/Cluster Planned Development
-  R-4: Multiple Family
-  R4-PD: Senior Housing Planned Development
-  General Concept Plan Only

